



Longfield Solar Farm

Works Plans Part 2 of 2

Document Reference : EN010118/APP/2.2(B)

Deadline 3

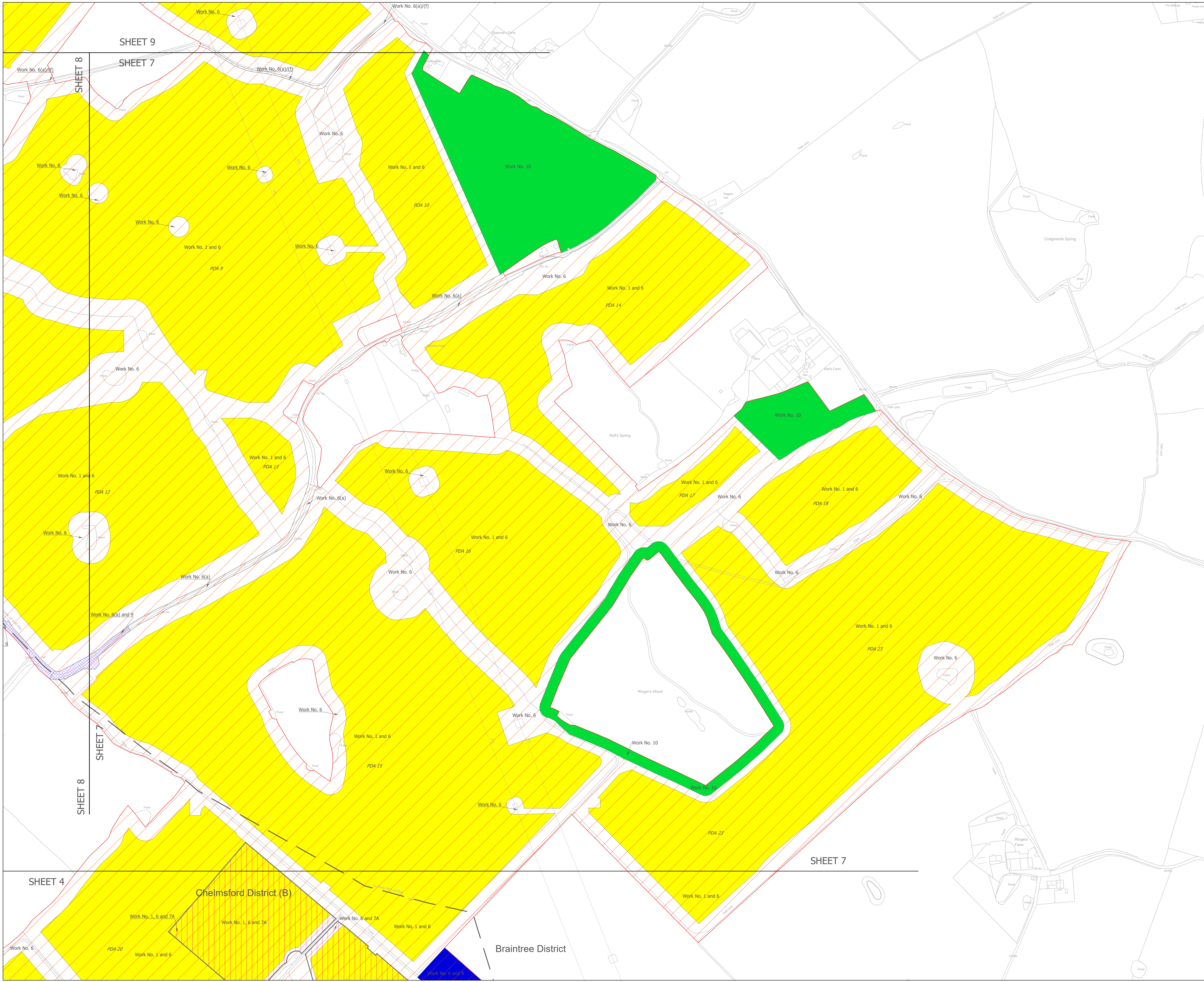
Revision 3.0

October 2022

Longfield Solar Energy Farm Ltd

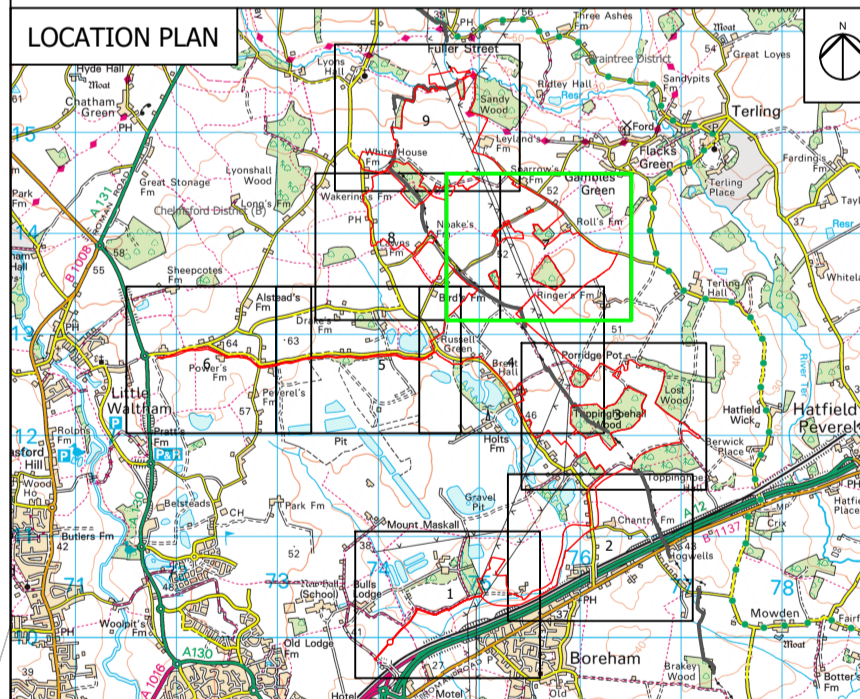
Works Plans Part 2 of 2 – Revisions Schedule

Drawing Title	Revision	Drawing Number	Reason for Revision
Works Plan Key Plan	I	4077-LGF-DR-PRE-0008.0_I	No change made.
Works Plan Sheet 1 of 9	I	4077-LGF-DR-PRE-0008.1_I	No change made.
Works Plan Sheet 2 of 9	I	4077-LGF-DR-PRE-0008.2_I	Shows work no.4b hatching which was included on revision 1.0, but through error omitted from revision 2.0 submitted at Deadline 2.
Works Plan Sheet 3 of 9	I	4077-LGF-DR-PRE-0008.3_I	Shows work no.4b hatching which was included on revision 1.0, but through error omitted from revision 2.0 submitted at Deadline 2.
Works Plan Sheet 4 of 9	I	4077-LGF-DR-PRE-0008.4_I	No change made.
Works Plan Sheet 5 of 9	I	4077-LGF-DR-PRE-0008.5_I	No change made.
Works Plan Sheet 6 of 9	I	4077-LGF-DR-PRE-0008.6_I	No change made.
Works Plan Sheet 7 of 9	I	4077-LGF-DR-PRE-0008.7_I	No change made.
Works Plan Sheet 8 of 9	I	4077-LGF-DR-PRE-0008.8_I	No change made.
Works Plan Sheet 9 of 9	I	4077-LGF-DR-PRE-0008.9_I	No change made.



KEY

	Order Limits
	Work No. 1
	Work No. 6
	Work No. 7A
	Work No. 8
	Work No. 9
	Work No. 10
	Districts of Chelmsford and Braintree

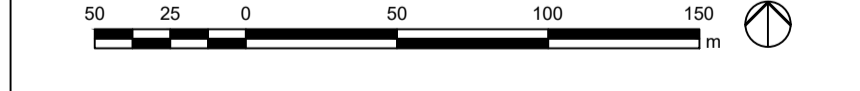


THIS DRAWING HAS BEEN PREPARED IN ACCORDANCE WITH THE SCOPE OF ARCUS' APPOINTMENT WITH ITS CLIENT AND IS SUBJECT TO THE TERMS OF THAT APPOINTMENT. ARCUS ACCEPTS NO LIABILITY FOR ANY USE OF THIS DOCUMENT OTHER THAN BY ITS CLIENT AND ONLY FOR THE PURPOSES FOR WHICH IT WAS PREPARED AND PROVIDED.

NOTES:

1. THIS DRAWING IS TO BE READ IN CONJUNCTION WITH ALL OTHER RELEVANT DOCUMENTATION.
2. WORKS PLAN IN ACCORDANCE WITH REGULATORY SIZES OF THE INFRASTRUCTURE PLANNING APPLICATIONS: PRESCRIBED FORMS AND PROCEDURAL REGULATIONS 2009.
3. ALL DIMENSIONS, CHANGES, LEVELS AND COORDINATES ARE IN METRES UNLESS DEFINED OTHERWISE.
4. THIS DRAWING IS TO BE READ IN CONJUNCTION WITH THE PROJECT HEALTH & SAFETY FILE FOR ANY IDENTIFIED POTENTIAL RISKS.
5. THE DRAWING IS THE PROPERTY OF ARCUS AND CANNOT BE REPRODUCED IN ANY FORM WITHOUT THE EXPRESS CONSENT OF THE COMPANY. WRITTEN AND SCALED CONSENTS TO BE CHECKED ON SITE, AND ANY DISCREPANCIES SHOULD BE REPORTED TO ARCUS PRIOR TO WORK COMMENCING ON SITE.

THE SOLAR PV ARRAYS IN WORK NUMBER 1 WILL BE LOCATED ACROSS 20 POTENTIAL DEVELOPABLE AREAS (PDA). THE PARAMETERS FOR THE PDA AND THE DESIGN PRINCIPLES THAT APPLY TO THEM ARE SET OUT IN THE OUTLINE DESIGN PRINCIPLES (ENR0118/APP7.3).



STATUS: DCO Application

BASE: Reproduced from Ordnance Survey digital map data © Crown copyright 2022. All rights reserved. Licence number 100048606

GRID REFERENCE: SP 966403

PROJECT: Longfield Solar Farm

TITLE: Works Plan Sheet 7

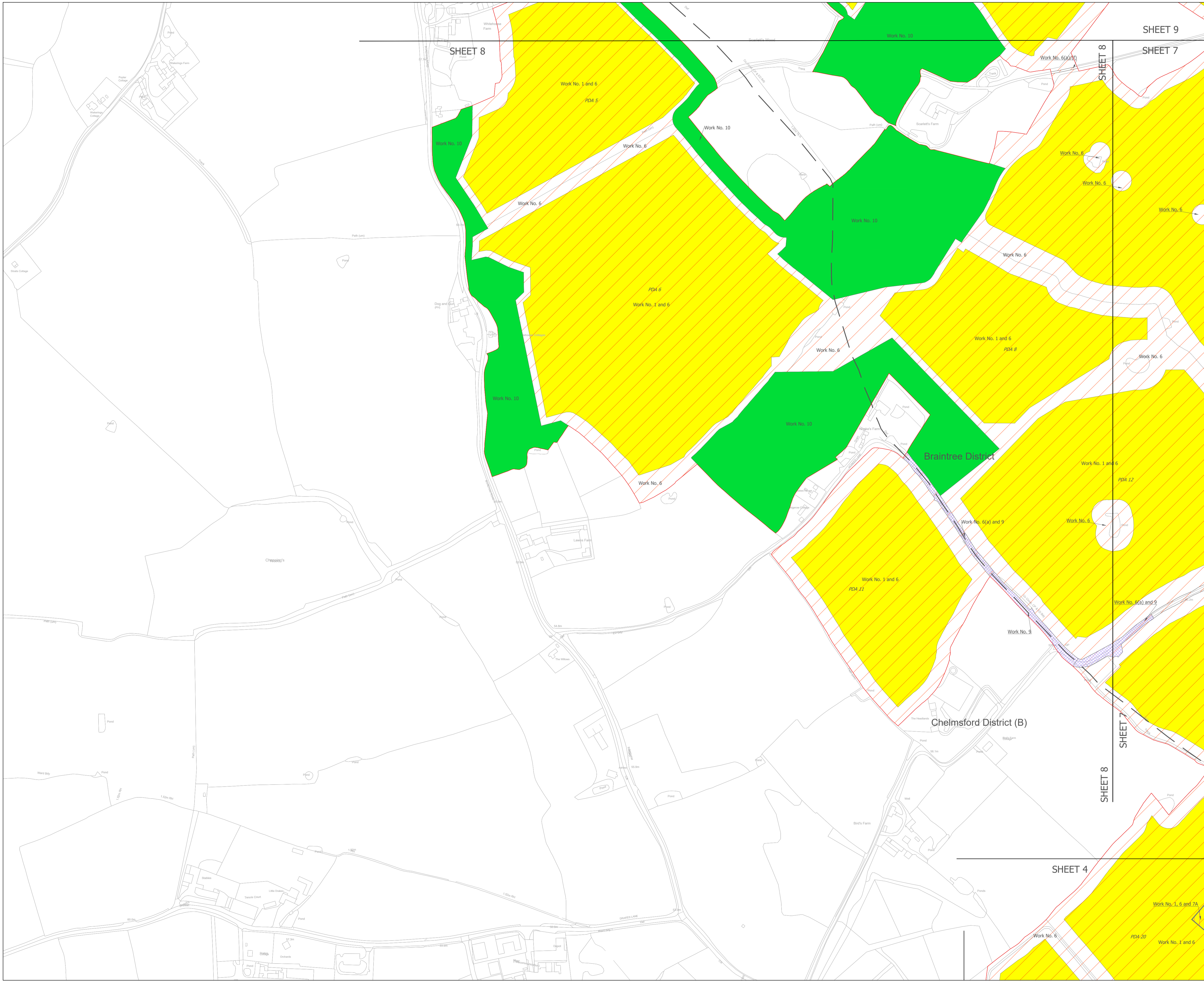
CLIENT: Longfield Solar Energy Farm Ltd

DATE: 15.09.22 **SCALE:** 1:2,500@A1

DRAWN: EL **DRAWING NO.:** 4077_LGF_DR_PRE_0008.7 **tel:** +44 (0)1904 715 470

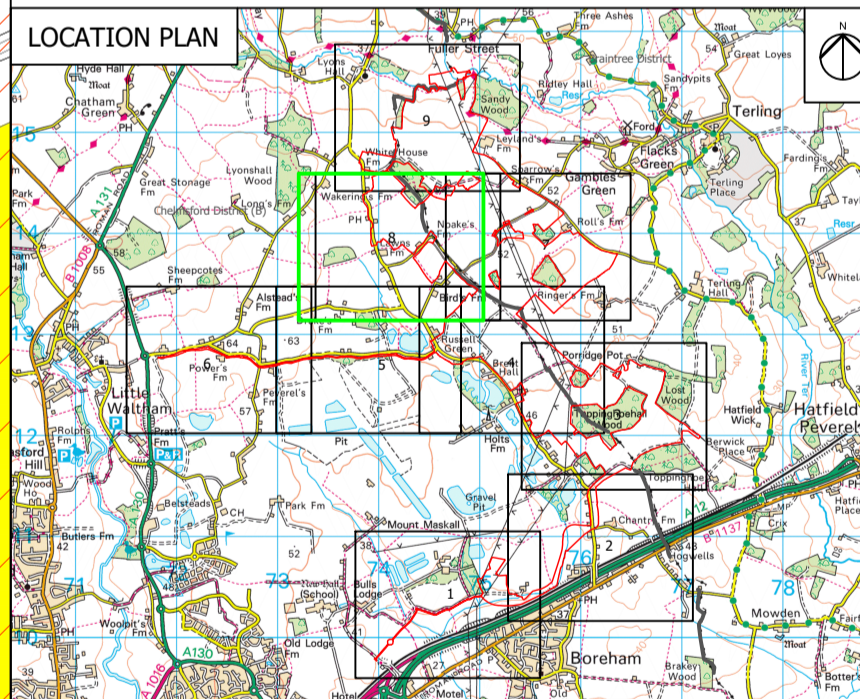
CHECKED: RS **REVISION:** 1

ARCUS
Arcus Consultancy Services
1C Swinegate Court East
York, YO1 8AJ
www.arcusconsulting.co.uk



KEY

	Order Limits
	Work No. 1
	Work No. 6
	Work No. 7A
	Works No. 9
	Work No. 10
	Districts of Chelmsford and Braintree

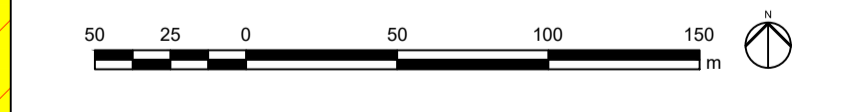


THIS DRAWING HAS BEEN PREPARED IN ACCORDANCE WITH THE SCOPE OF ARCUS' APPOINTMENT WITH ITS CLIENT AND IS SUBJECT TO THE TERMS OF THAT APPOINTMENT. ARCUS ACCEPTS NO LIABILITY FOR ANY USE OF THIS DOCUMENT OTHER THAN BY ITS CLIENT AND ONLY FOR THE PURPOSES FOR WHICH IT WAS PREPARED AND PROVIDED.

NOTES:

1. THIS DRAWING IS TO BE READ IN CONJUNCTION WITH ALL OTHER RELEVANT DOCUMENTATION.
2. WORKS PLAN IN ACCORDANCE WITH REGULATION 3(2)(B) OF THE INFRASTRUCTURE PLANNING APPLICATIONS (PRESCRIBED FORMS AND PROCEDURAL REGULATIONS) 2008.
3. ALL DIMENSIONS, CHANGES, LEVELS AND COORDINATES ARE IN METRES UNLESS DEFINED OTHERWISE.
4. THIS DRAWING IS TO BE READ IN CONJUNCTION WITH THE PROJECT HEALTH & SAFETY FILE FOR ANY IDENTIFIED POTENTIAL RISKS.
5. THE DRAWING IS THE PROPERTY OF ARCUS AND CANNOT BE REPRODUCED IN ANY FORM WITHOUT THE EXPRESS CONSENT OF THE COMPANY. WRITTEN AND SCALED CONSENTS TO BE CHECKED ON SITE, AND ANY DISCREPANCIES SHOULD BE REPORTED TO ARCUS PRIOR TO WORK COMMENCING ON SITE.

THE SOLAR PV ARRAYS IN WORK NUMBER 1 WILL BE LOCATED ACROSS 20 POTENTIAL DEVELOPABLE AREAS (DETAILED THE PARAMETERS FOR THE PDA AND THE DESIGN PRINCIPLES THAT APPLY TO THEM ARE SET OUT IN THE OUTLINE DESIGN PRINCIPLES (EN032118)APP7.3).



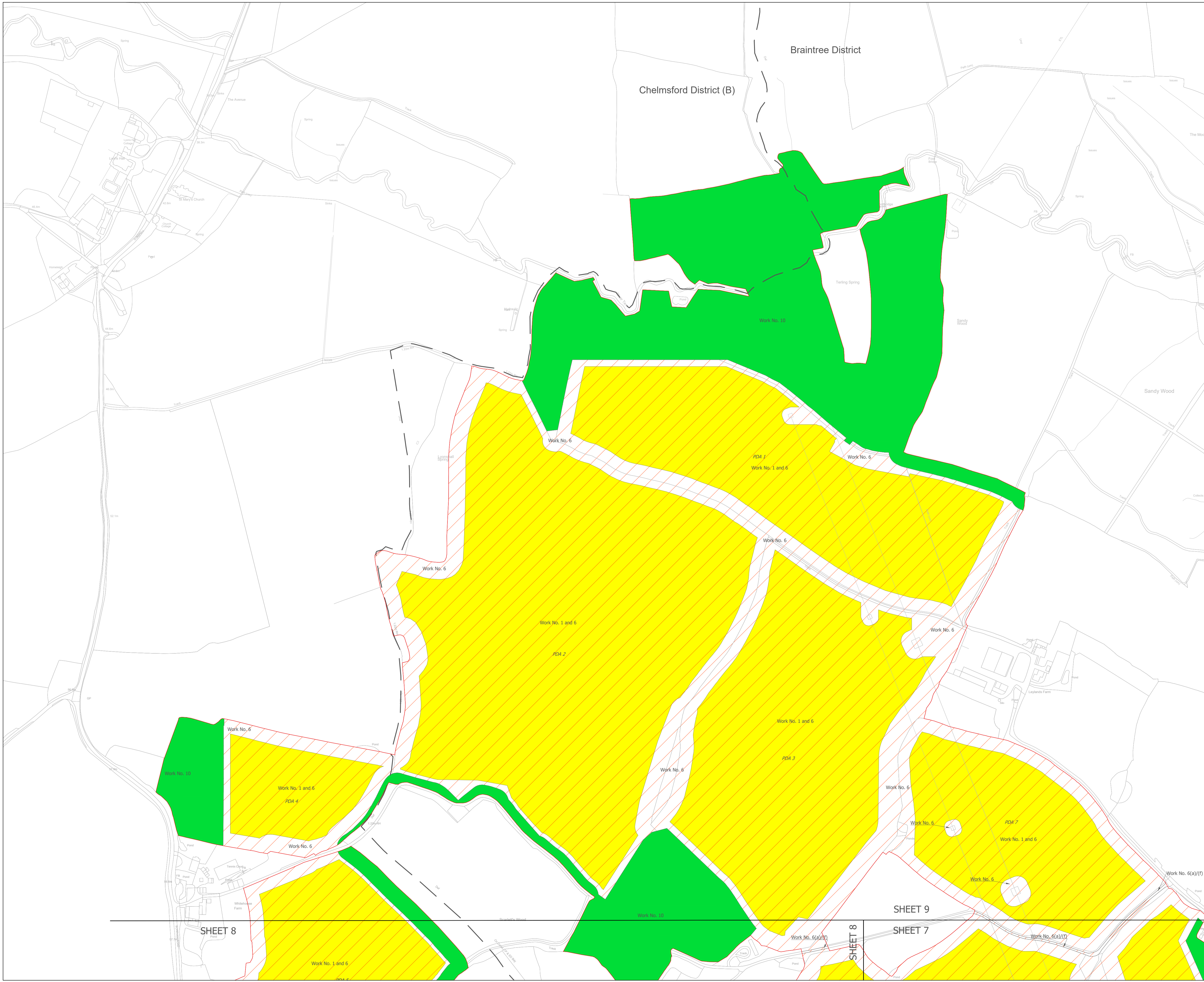
STATUS: DCO Application

BASE: Reproduced from Ordnance Survey digital map data © Crown copyright 2022. All rights reserved. Licence number 100048606

GRID REFERENCE: SP 966403

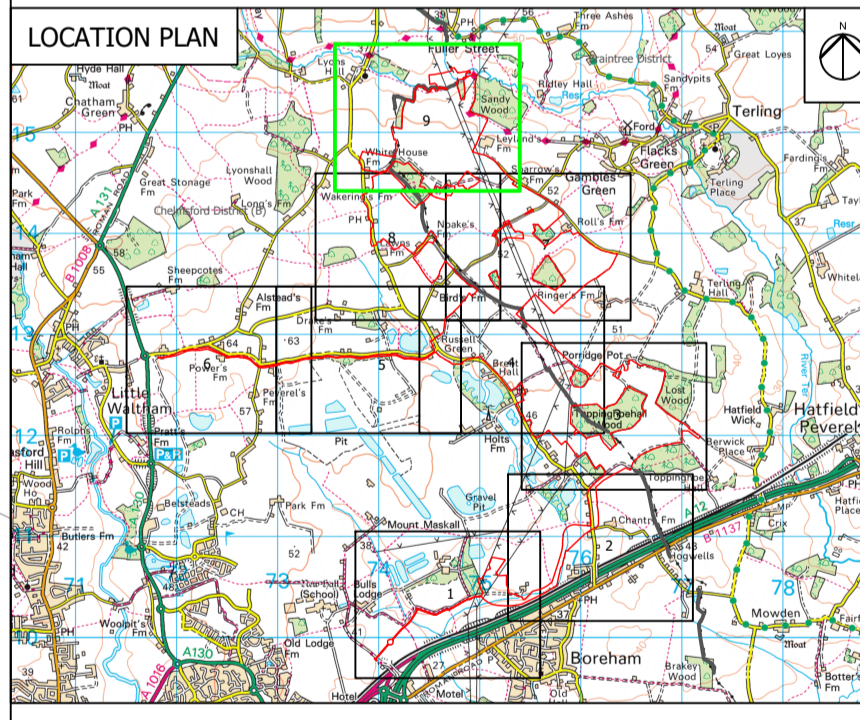
PROJECT: Longfield Solar Farm
TITLE: Works Plan Sheet 8
CLIENT: Longfield Solar Farm Limited
DATE: 15.09.22 SCALE: 1:2,500@A1
DRAWN: EL DRAWING NO.: 4077_LGF_DR_PRE_0008.8 tel: +44 (0)1904 715 470
CHECKED: RS REVISION: 1 www.arcusconsulting.co.uk





KEY

	Order Limits
	Work No. 1
	Work No. 6
	Work No. 10
	Districts of Chelmsford and Braintree

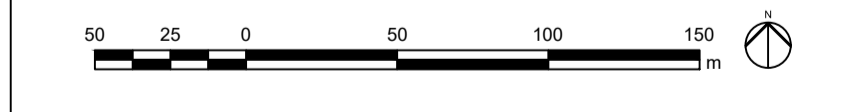


THIS DRAWING HAS BEEN PREPARED IN ACCORDANCE WITH THE SCOPE OF ARCUS' APPOINTMENT WITH ITS CLIENT AND IS SUBJECT TO THE TERMS OF THAT APPOINTMENT. ARCUS ACCEPTS NO LIABILITY FOR ANY USE OF THIS DOCUMENT OTHER THAN BY ITS CLIENT AND ONLY FOR THE PURPOSES FOR WHICH IT WAS PREPARED AND PROVIDED.

NOTES:

- THIS DRAWING IS TO BE READ IN CONJUNCTION WITH ALL OTHER RELEVANT DOCUMENTATION.
- WORKS PLAN IN ACCORDANCE WITH REGULATION 3(2)(B) OF THE INFRASTRUCTURE PLANNING APPLICATIONS (PRESCRIBED FORMS AND PROCEDURES) REGULATIONS 2009.
- ALL COORDINATES, CHANGES, LEVELS AND COORDINATES ARE IN METRES UNLESS DEFINED OTHERWISE.
- THIS DRAWING IS TO BE READ IN CONJUNCTION WITH THE PROJECT HEALTH & SAFETY FILE FOR ANY IDENTIFIED POTENTIAL RISKS.
- THE DRAWING IS THE PROPERTY OF ARCUS AND CANNOT BE REPRODUCED IN ANY FORM WITHOUT THE EXPRESS CONSENT OF THE COMPANY. WRITTEN AND SCALED CORRECTIONS TO BE CHECKED ON SITE, AND ANY DISCREPANCIES SHOULD BE REPORTED TO ARCUS PRIOR TO WORK COMMENCING ON SITE.

THE SOLAR PV ARRAYS IN WORK NUMBER 1 WILL BE LOCATED ACROSS 20 POTENTIAL DEVELOPMENT AREAS (PDAs) THE PARAMETERS FOR THE PDAs AND THE DESIGN PRINCIPLES THAT APPLY TO THEM ARE SET OUT IN THE OUTLINE DESIGN PRINCIPLES (EN01218/APP7.3).



STATUS: DCO Application

BASE: Reproduced from Ordnance Survey digital map data © Crown copyright 2022. All rights reserved. Licence number 100048606

GRID REFERENCE: SP 966403

PROJECT: Longfield Solar Farm	ARCUS
TITLE: Works Plan Sheet 9	ARCUS Consultancy Services
CLIENT: Longfield Solar Farm Limited	1C Swinagate Court East
DATE: 15.09.22	York, YO1 8AJ
DRAWN: EL	tel: +44 (0)1904 715 470
CHECKED: RS	www.arcusconsulting.co.uk
SCALE: 1:2,500@A1	
DRAWING NO.: 4077_LGF_DR_PRE_0008.9	
REVISION: 1	